






CATAWBA COUNTY PLANNING
REZONING REQUEST



Owner/Applicant: Kyle DiPreto of
 BRD Land and Investment, LP
 PIN: 368612756190 & 368616748609
 Current Zoning: R-20
 Proposed Zoning: PD-CD
 Overlays: WP-O, MUC-O

-  Subject Parcels
-  Project Boundary
-  Parcels
-  Water Lines
-  Sewer Lines



1 inch equals 600 feet



This map product was prepared from the Catawba County, NC, Geographic Information System. Catawba County has made substantial efforts to ensure the accuracy of location and labeling information contained on this map product by the user. The County of Catawba, its employees and agents disclaim, and shall not be held liable for any and all damages, loss or liability, whether direct, indirect or consequential which arises or may arise from this map product or the use thereof by any person or entity.



Pictometry International Corp.