NOTES:

- PROPERTY MAY BE SUBJECT TO RECORDED OR UNRECORDED RIGHTS OF WAYS OR EASEMENTS NOT OBSERVED
- 10' DRAINAGE & UTILITY EASEMENT MAY EXIST ALONG ALL LOT LINES.
- OWNER TO VERIFY ALL SETBACKS AND ZONING REGULATIONS PRIOR TO ANY PLANNING OR CONSTRUCTION.
- DIMENSIONS OF ALL IMPROVEMENTS SHOWN ON THIS PLAT SHOULD NOT BE SCALED OR RELIED UPON FOR DESIGN OR CONSTRUCTION WITHOUT A FIELD VERIFICATION OF ALL DIMENSIONS.
- DIGITAL COPIES OF THIS FILE ARE FOR REFERENCE ONLY AND MAY NOT BE USED FOR DESIGN WORK.
- ALL UNDERGROUND UTILITIES ARE NOT SHOWN HEREON.
- 10' DRAINAGE & UTILITY EASEMENT MAY EXIST ALONG ALL LOT LINES.
- THIS PROPERTY IS NOT LOCATED IN A 100 YEAR FLOOD PLAIN.

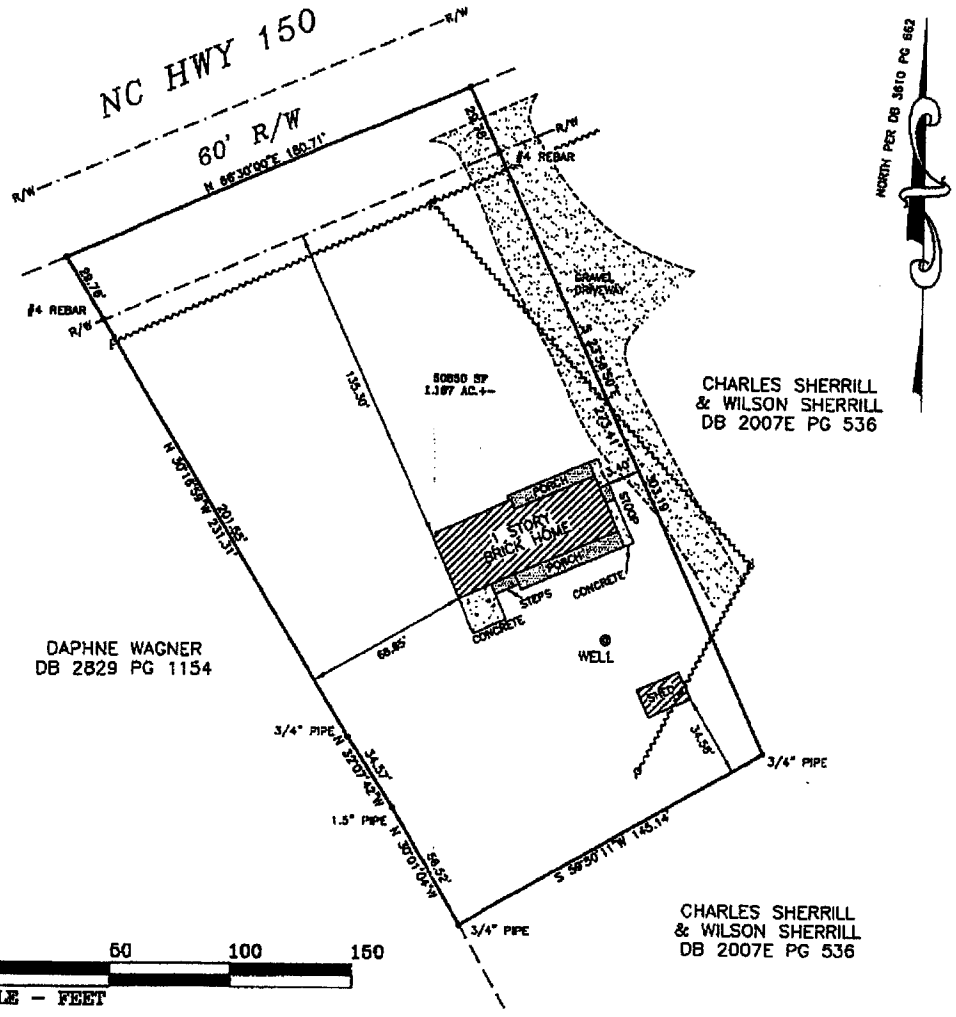

LEGEND:

- BOUNDARY LINE
- SANITARY SEWER LINE
- NATURAL GAS LINE
- UNDERGROUND POWER
- OVERHEAD UTILITIES
- UNDERGROUND TELEPHONE
- WATER LINE
- FENCE (TYPE NOTED)

CP = COMPUTED POINT (UNMARKED)
R/W = RIGHT-OF-WAY
E/P = EDGE OF PAVEMENT
C/L = CENTERLINE
ϕ = UTILITY POLE

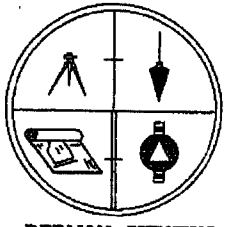

DEDMON SURVEYS

50 0 50 100 150

GRAPHIC SCALE – FEET

PHYSICAL SURVEY
FOR

TRACI & BRADLEY TYSON

PARCEL ID: 461710258324
@ 8033 NC HWY 150 E, TERRELL, NC

MT. CREEK TOWNSHIP – CATAWBA COUNTY, NC
SCALE: 1" = 50'

DEDMON SURVEYS

CHUCK POOVEY, PLS #3762
ROBERT DEDMON, PLS #3899
3704 NC HIGHWAY #16 NORTH
P.O. BOX 494 - DENVER, NC 28037
PHONE: 704/483/4908
FAX: 704/483/2170
WWW.DEDMONSURVEYS.COM

NORTH CAROLINA PROFESSIONAL SEAL L-3762 LAND SURVEYOR DAVID C. POOVEY

I, DAVID C. POOVEY, CERTIFY THAT THIS PLAT WAS DRAWN FROM AN ACTUAL SURVEY MADE UNDER MY SUPERVISION (DB 3610, PG 662)(PB , PG); THAT THE RATIO OF PRECISION AS CALCULATED EXCEEDS 1:10000; THAT THIS PLAT WAS PREPARED IN ACCORDANCE WITH GS 47-30 AS AMENDED. WITNESS MY ORIGINAL SIGNATURE, REGISTRATION NUMBER AND SEAL THIS 8TH DAY OF JANUARY, AD 2021.

PROFESSIONAL LAND SURVEYOR — L-3762 LICENSE NO.

SURV. BY: RS	DRAWN: KPJ	JOB# 8033NC150
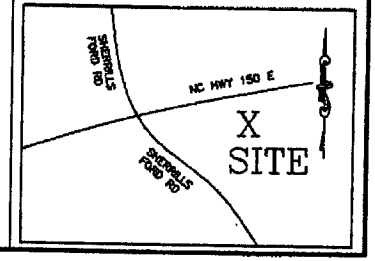
VICINITY MAP