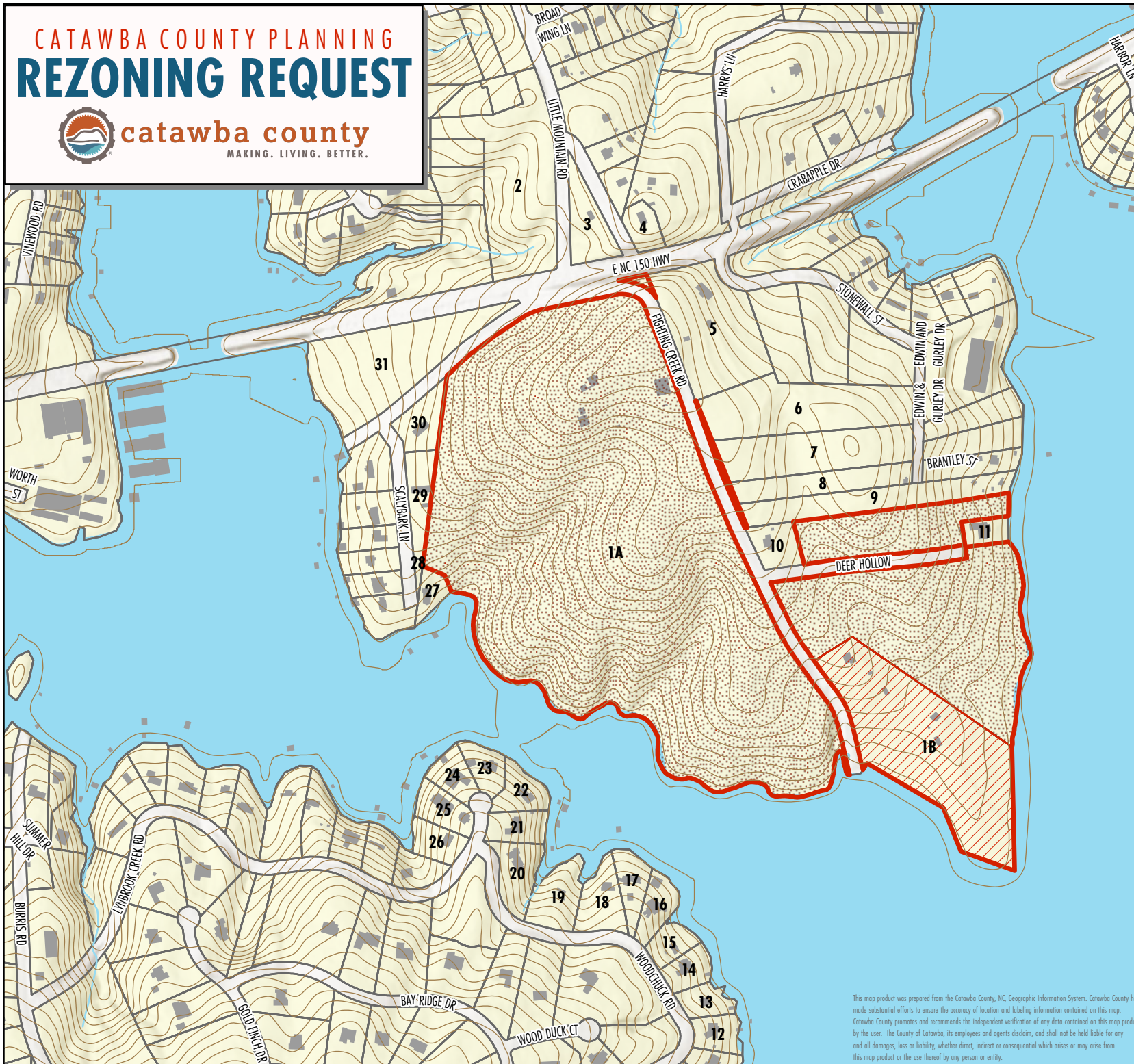


# CATAWBA COUNTY PLANNING REZONING REQUEST




**catawba county**  
MAKING. LIVING. BETTER.




Owner: Shives  
Applicant: Tom Scott (Scott Dlvpr)  
PIN's: 460606392089 &  
460606483382  
Current Zoning: R-30  
Proposed Zoning: PD-CD  
Overlays: CRC-O, WP-O, FPM-O  
Watershed: WS-IV Critical Area

 Subject Boundary

Subject Parcels

 PIN 460606392089

 PIN 460606483382

 Parcels

 Structures

 Creeks, Streams

 Water Bodies

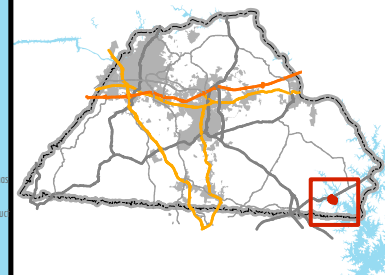
 Contour Lines

 Parcels



**NORTH**

1 inch equals 575 feet



This map product was prepared from the Catawba County, NC, Geographic Information System. Catawba County has made substantial efforts to ensure the accuracy of location and labeling information contained on this map. Catawba County promotes and recommends the independent verification of any data contained on this map product by the user. The County of Catawba, its employees and agents disclaim, and shall not be held liable for any and all damages, loss or liability, whether direct, indirect or consequential which arises or may arise from this map product or the use thereof by any person or entity.