





# REZONING REQUEST MAP



Owner/Applicant:  
Hugh and Margie Putnam  
R-20 Residential to RC Rural Commercial



**catawba county**  
MAKING. LIVING. BETTER.

-  Subject Parcel
-  Structures
-  Water Lines
-  Sewer Lines

### County Zoning

-  HC
-  R-20

Parcels 1 Through 6:  
See Subject & Adjacent Property Owner List

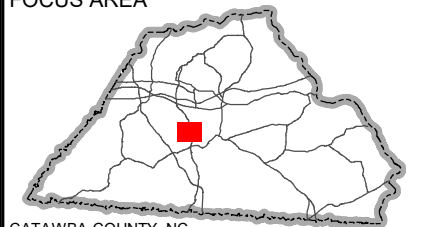
Subject Parcel does not fall within an Overlay



1 inch = 300 feet

This map product was prepared from the Catawba County, NC, Geographic Information System. Catawba County has made substantial efforts to ensure the accuracy of location and labeling information contained on this map. Catawba County promotes and recommends the independent verification of any data contained on this map product by the user. The County of Catawba, its employees and agents disclaim, and shall not be held liable for any and all damages, loss or liability, whether direct, indirect or consequential which arises or may arise from this map product or the use thereof by any person or entity.

### FOCUS AREA



CATAWBA COUNTY, NC

