








catawba county
MAKING. LIVING. BETTER.

Major Subdivision



Subdivision Name: Zion Church States
Case: MAJP-10-2019-32982
Applicant: Futuro LLC
Land Owner(s): Futuro LLC
Parcel Address: 1733 Zion Church Rd
PIN: 3700-06-48-9307
Request: 8 lot subdivision
Zoning: R-20
Overlays: none
SAP: Mountain View
Subject Parcel Size: 9.4 Acres
Hearing Date: October 29, 2019

-  Subject Parcel
-  Parcels
-  Streams
-  Ponds
-  Waterlines



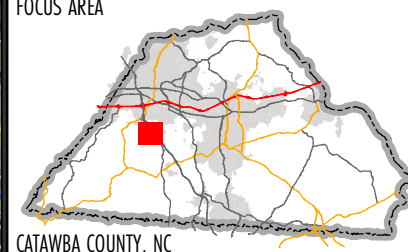
1 in = 450 feet

1 Through 17 -- See Adjacent Property Owner List

This map product was prepared from the Catawba County, NC, Geographic Information System. Catawba County has made substantial efforts to ensure the accuracy of location and labeling information contained on this map. Catawba County promotes and recommends the independent verification of any data contained on this map product by the user. The County of Catawba, its employees and agents disclaim, and shall not be held liable for any and all damages, loss or liability, whether direct, indirect or consequential which arises or may arise from this map product or the use thereof by any person or entity.

\\\\vacatgisqa\gis\projects\planning\Subdivision_Review_Board\Zion_Church_States\ZionChurchStates_Armed

FOCUS AREA



CATAWBA COUNTY, NC