





CATAWBA COUNTY PLANNING

MAJOR SUBDIVISION AERIAL

 **catawba county**
MAKING. LIVING. BETTER.



Applicant: The Building Company
 Land Owner(s): Cushman Properties LLC Investments II, LLC
 PIN: 368703034617
 Request: 15.12 acres from R-40 to Highway Commercial (HC)
 Zoning: Residential R-40
 Overlay(s): WP-O (WSIV-P)
 Subject Parcel Size: 105.87 acres total

-  Subject Parcel
-  Area To Be Rezoned
-  Parcels
-  Water Lines



1 inch equals 600 feet

