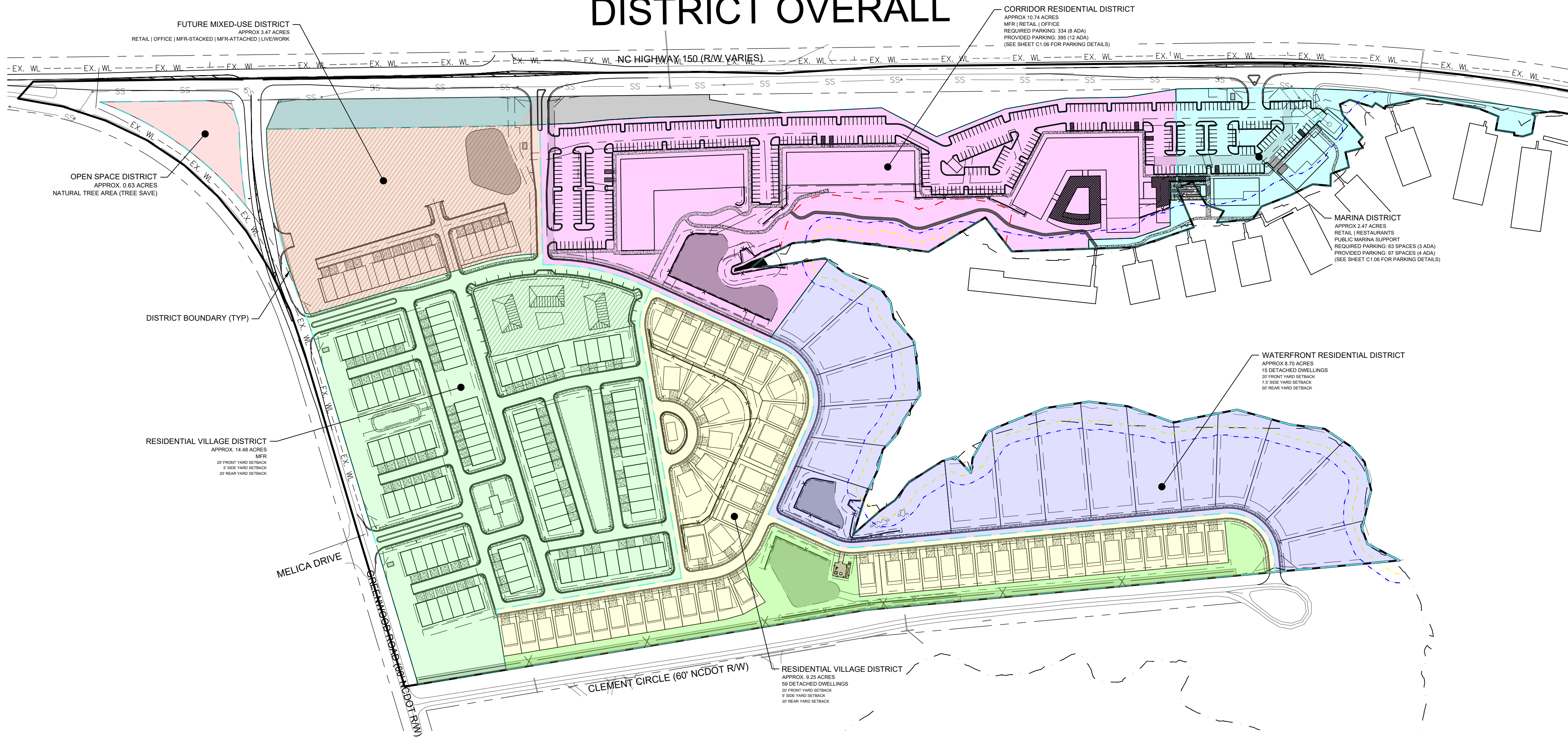
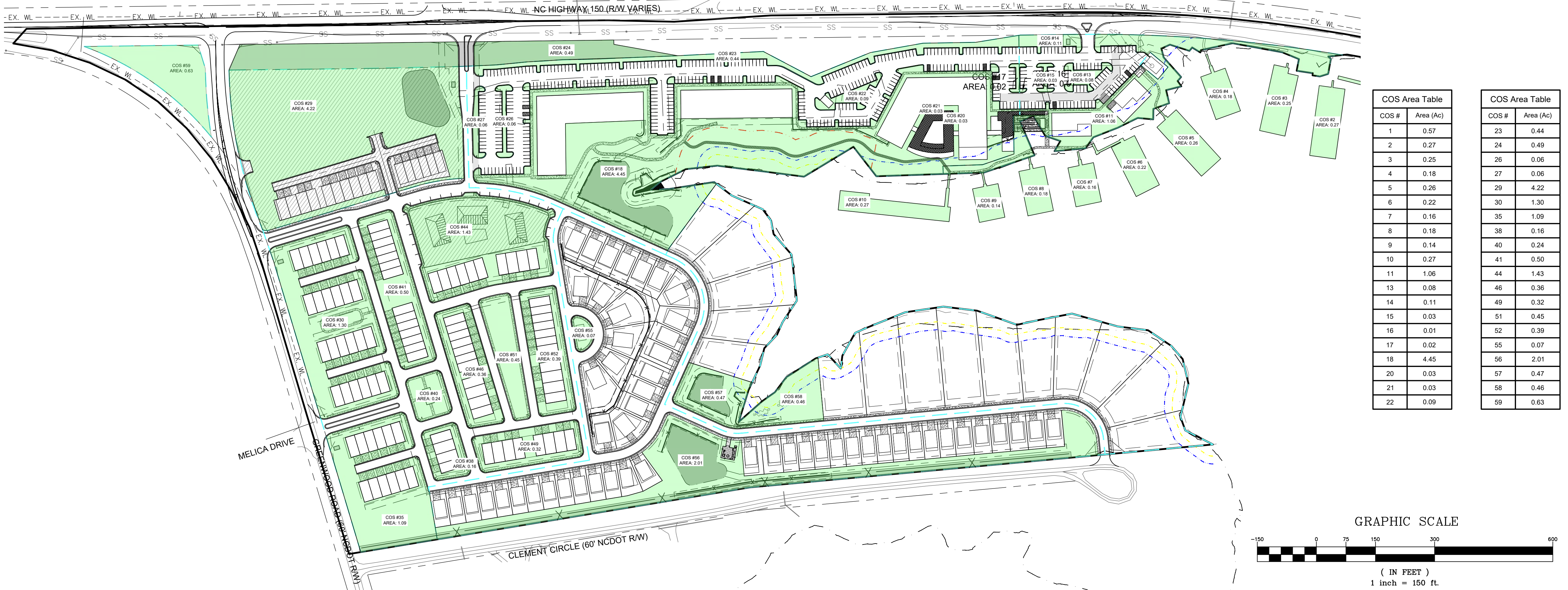


DISTRICT OVERALL




COS OVERALL



DATE	ISSUED FOR	REV
07/26/2023	Initial Submittal to Hickory and Catawba County	0
03/13/2024	Second Submittal to Hickory and Catawba County	1
04/26/2024	Second Submittal to NCDOT	2



Engineer:




R. Joe Harris & Associates, Inc.
Engineering • Land Surveying • Planning
Management

1186 Suncrest Blvd., Topo City, S.C. 29708 P: (803) 802-1799

www.rjoe Harris.com

This drawing shall not be used for construction purposes until the seal and signature of the responsible registrant appears on the drawing, and proper permit forms and related fees are transmitted by the Owner, Owner's Agent or Contractor to the Authority having jurisdiction.



Project Manager	Drawn
C. Bridges	B. Reece
Department Manager	Checked
-	C. Bridges

Print/Plot Date	Asbuilt Date
April 26, 2024	-
Asbuilt Drawn	Asbuilt Date
-	-

Client

TWO CAPITAL PARTNERS
3060 PEACHTREE ROAD NW #560
ATLANTA, GA 30305
P: 404-926-1538

Project:

AVA Lake Norman

Drawing Title:

Overall COS & District Plan

Project No.	Drawing No.
5366	
DWG File Name:	
5366 - COS and District Plan	C1.11