






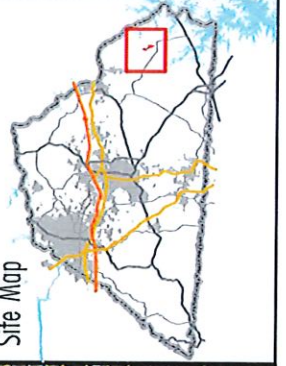
Subdivision: Laurelbrook Phase 2 Pods F-G
 Applicant: BBC Laurelbrook, LLC
 Land Owner(s): Jerome and Karen Eades
 PIN: 460904641051, 460904623827
 460902569543, 460901478416
 Request: 371 single-family lots
 Zoning: PD-CD
 Overlays: WP-0 (WS-IV Protected Area)
 Subject Parcel Size: 132.619 acres
 Hearing Date: May 28, 2024

-  Subject Boundary
-  Subject Parcels
-  Parcels
-  Sewer Lines
-  Water Lines
-  Railroads
-  Creeks



1 inch equals 900 feet

Site Map



CATAWBA COUNTY PLANNING
**REZONING
 REQUEST**

