

CATAWBA COUNTY PARKS RIVERBEND PARK

6700 N. NC HWY 16 | CONOVER NC 28613 | 828-256-9157
































In case of emergency, call 828-256-9157

Visit us online at www.catawbacountyparks.org



This map product was prepared from the Catawba County, NC, Geographic Information System. Catawba County has made substantial efforts to ensure the accuracy of location and labeling information contained on this map. Catawba County promotes and recommends the independent verification of any data contained on this map product by the user. The County of Catawba, its employees and agents disclaim, and shall not be held liable for any and all damages, loss or liability, whether direct, indirect or consequential which arises or may arise from this map product or the use thereof by any person or entity.

Sources: ESRI, Airbus DS, USGS, NGA, NASA, CGIAR, N Robinson, NCEAS, NLS, OS, NMA and the GIS user community
Version Date: 03-08-24

-  Picnic Table
-  Bench
-  Weather Shelter
-  Canoe/Kayak Launch
-  Observation Platform
-  Porta John
-  Education Meeting Facility
-  Park Office
-  Restrooms
-  Corn Crib
-  Picnic Shelter
-  Dog Park
-  Wetlands
-  Old Homesite
-  Map Stand
-  Trail Intersection
-  Road
-  Parking Lot
-  Dog Park
-  Contour Lines
-  Creeks
-  Lakes, Ponds
-  Connectors
-  Blue Trail (4.07 Miles)
-  Green Trail (4.61 Miles)
-  Loops/Meadow Trails (2.76 Miles)
-  Orange Trails (2.71 Miles)
-  Red Trail (3.77 Miles)
-  Yellow Trail (2.3 Miles)

**check out the back for more
info about riverbend park
and our entire park system!**

welcome to riverbend park!

RIVERBEND PARK is a 690-acre natural playground with 20.22 miles of wooded trails and 1.25 miles of shoreline along the scenic Catawba River. Enjoy your visit as you explore our:

- Hiking and mountain biking trails
- Picnic areas, grills, shelters
- Wildlife habitat areas
- 2-acre off-leash dog park
- Leashed dog walking
- Canoe & kayak access
- Shoreline and pond fishing
- ADA-accessible river observation platform

PARK HOURS

November - February 8AM-5PM
March and October 8AM-7PM
April - September 8AM-8PM
Closed Thanksgiving Day, Christmas Eve & Christmas Day

Ranger on Duty During Park Hours

Park Office: (828) 256-9157

PARK RULES

Please observe our park rules to ensure your visit is safe and enjoyable.
Thank you for helping us protect our natural heritage.

- **River Access:** No swimming, wading, or walking on rocks in the river.
- **Camping and Fires:** Camping is not allowed. Fires are only allowed in grills.
- **Dogs:** Must have a valid rabies tag. Dogs outside the fenced dog park must be on leash.
- **Fishing:** Permitted only from banks or observation platform and only during park hours. NC Wildlife Resources Commission regulations apply.
- **Trash:** Please throw trash in proper receptacles located throughout the park.
- **Natural Resources:** The removal of any plant, animal or artifact is not allowed.
- **Children:** Children under 16 must be accompanied by an adult.
- **Alcohol and Tobacco:** Tobacco use and the possession or drinking of alcoholic beverages is not allowed.
- **Guns and Fireworks:** Fireworks, firearms and all other weapons are not allowed. Carrying legally permitted concealed handguns in Catawba County Parks is allowed.
- **Motorized Vehicles:** Motorized bikes, golf carts, four wheelers and other off-road vehicles are not allowed.
- **Drones:** Not allowed.
- **Hunting and Trapping:** Not allowed. All Catawba County Parks are wildlife reserves.

PARK FACILITIES FEES

Open Shelter Reservation = \$20/hour (2 hour minimum)
Education/Meeting Facility = \$100 half day/\$150 full day



catawba county PARK SYSTEM

Plan to spend your next day trip or weekend adventure at Catawba County Parks!

Wondering what to do when you get there? Here are just a few ideas:

- Hike to views from the county's highest peak at Bakers Mountain Park.
- Ride the 19.52 miles of mountain biking trails at Mountain Creek Park.
- Fish or kayak along the Catawba River shoreline at Riverbend Park.
- Give your dog a play-day at St. Stephens Park's urban oasis.

BAKERS MOUNTAIN PARK

6680 Bakers Mountain Rd.
Hickory, NC 28602
(828) 324-8461

ST. STEPHENS PARK

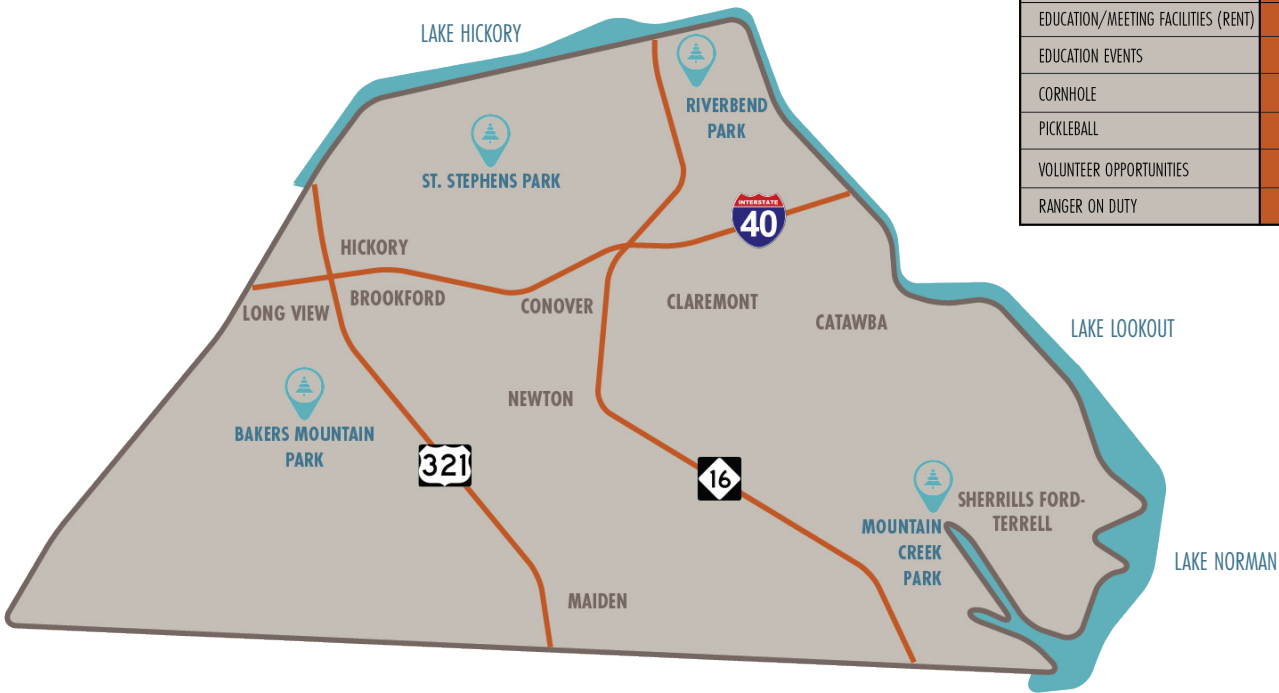
2247 36th Ave. NE
Hickory, NC 28601
(828) 256-9157

RIVERBEND PARK

6700 N NC Hwy 16
Conover, NC 28613
(828) 256-9157

MOUNTAIN CREEK PARK

6554 Little Mountain Rd.
Sherrills Ford, NC 28673
(828) 465-9645



activities & amenities	BAKERS MOUNTAIN	RIVERBEND	ST. STEPHENS	MOUNTAIN CREEK
ACREAGE	189	690	9	606
HIKING	•	•	•	•
MOUNTAIN BIKING	•	•	•	•
TRAIL RUNNING	•	•	•	•
FISHING	•	•	•	•
CANOEING/KAYAKING	•	•	•	•
DOG WALKING	•	•	•	•
DOG PARK	•	•	•	•
WILDLIFE/HABITAT OBSERVATION	•	•	•	•
WATERFRONT PIER	•	•	•	•
MOUNTAINTOP OBSERVATION DECK	•	•	•	•
BIRDING	•	•	•	•
PICNICKING	•	•	•	•
PLAYGROUND	•	•	•	•
BUTTERFLY WALK	•	•	•	•
STORY WALK	•	•	•	•
EDUCATION/MEETING FACILITIES (RENT)	•	•	•	•
EDUCATION EVENTS	•	•	•	•
CORNHOLE	•	•	•	•
PICKLEBALL	•	•	•	•
VOLUNTEER OPPORTUNITIES	•	•	•	•
RANGER ON DUTY	•	•	•	•

Catawba County Parks are **MAKING. LIVING. BETTER.** every day.
Learn more at catawbacountyparks.org



catawba county
MAKING. LIVING. BETTER.