









CATAWBA COUNTY PLANNING
**REZONING
REQUEST**



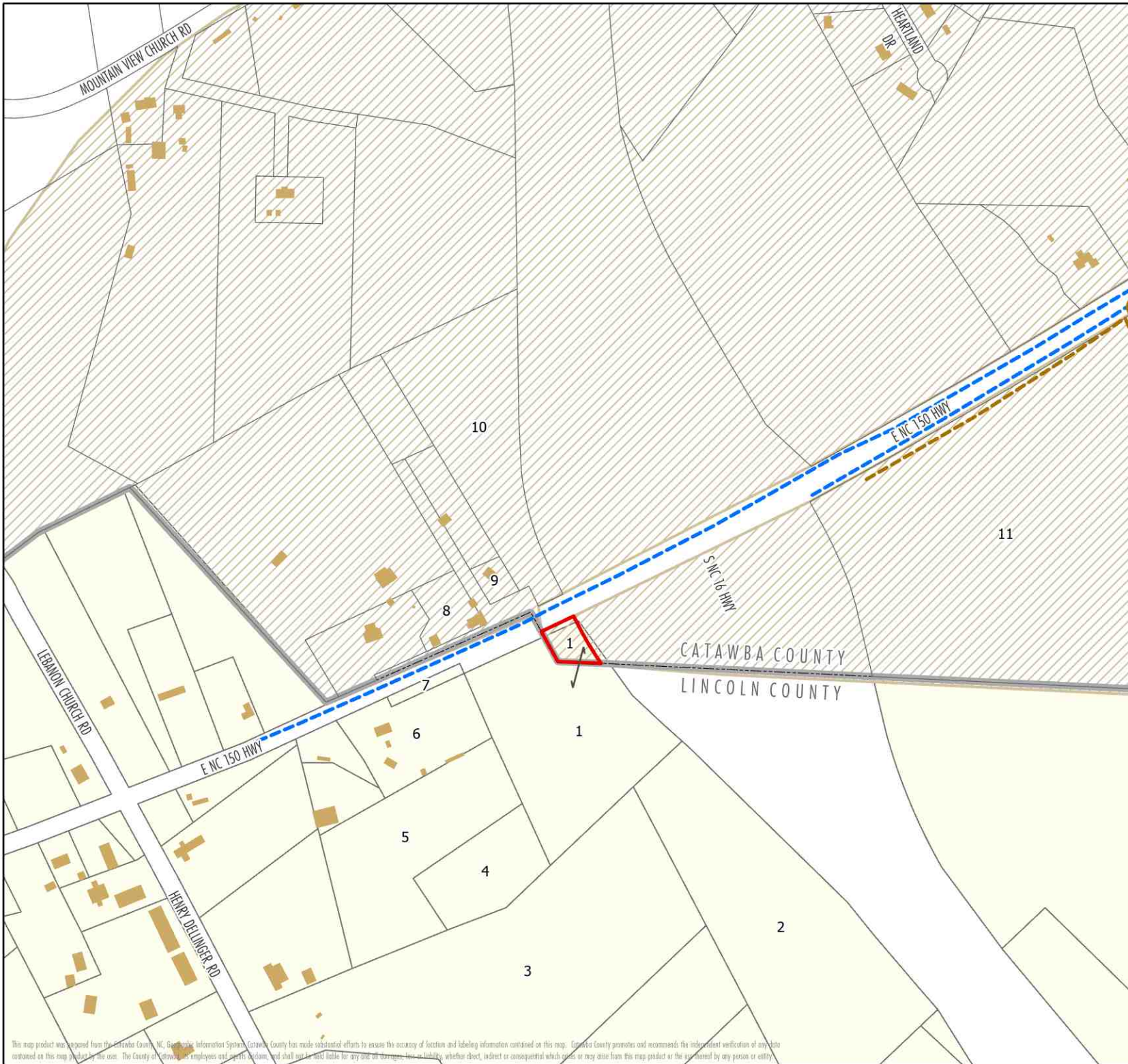
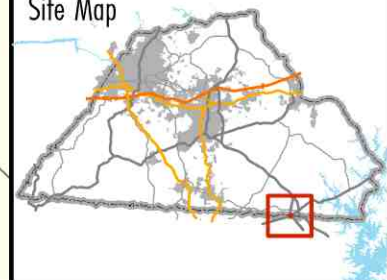
Applicant: Claude Gagne
PIN: 368617214947
Address: 5291 E NC 150 HWY
Current Zoning: R-20
Proposed Zoning: HC
Overlays: MUC-O

-  Subject Parcel
-  Parcels
-  Parcels - Lincoln Co.
-  Structures
-  Sewer Lines
-  Water Lines
-  MUC-O
-  County Boundary



1 inch equals 425 feet

Site Map



This map product was prepared from the Catawba County, NC, Geographic Information System. Catawba County has made substantial efforts to ensure the accuracy of location and labeling information contained on this map. Catawba County promotes and recommends the independent verification of any data contained on this map product by the user. The County of Catawba, its employees and agents disclaim, and shall not be held liable for any cost of damages, loss or liability, whether direct, indirect or consequential which occurs or may arise from this map product or the use thereof by any person or entity.