







CATAWBA COUNTY PLANNING  
**REZONING REQUEST**



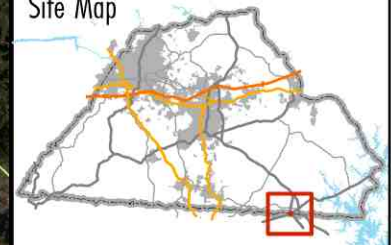
Applicant: Claude Gagne  
 PIN: 368617214947  
 Address: 5291 E NC 150 HWY  
 Current Zoning: R-20  
 Proposed Zoning: HC  
 Overlays: MUC-0

-  Subject Parcel
-  Parcels
-  Parcels - Lincoln Co.
-  Sewer Lines
-  Water Lines
-  County Boundary



1 inch equals 425 feet

Site Map



This map was prepared from the Catawba County Planning Commission's GIS data. The County Planning Commission is not responsible for any errors or omissions in this map. The County Planning Commission is not responsible for any errors or omissions in this map. The County Planning Commission is not responsible for any errors or omissions in this map.